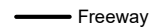





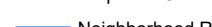
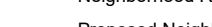

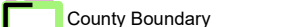



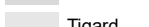
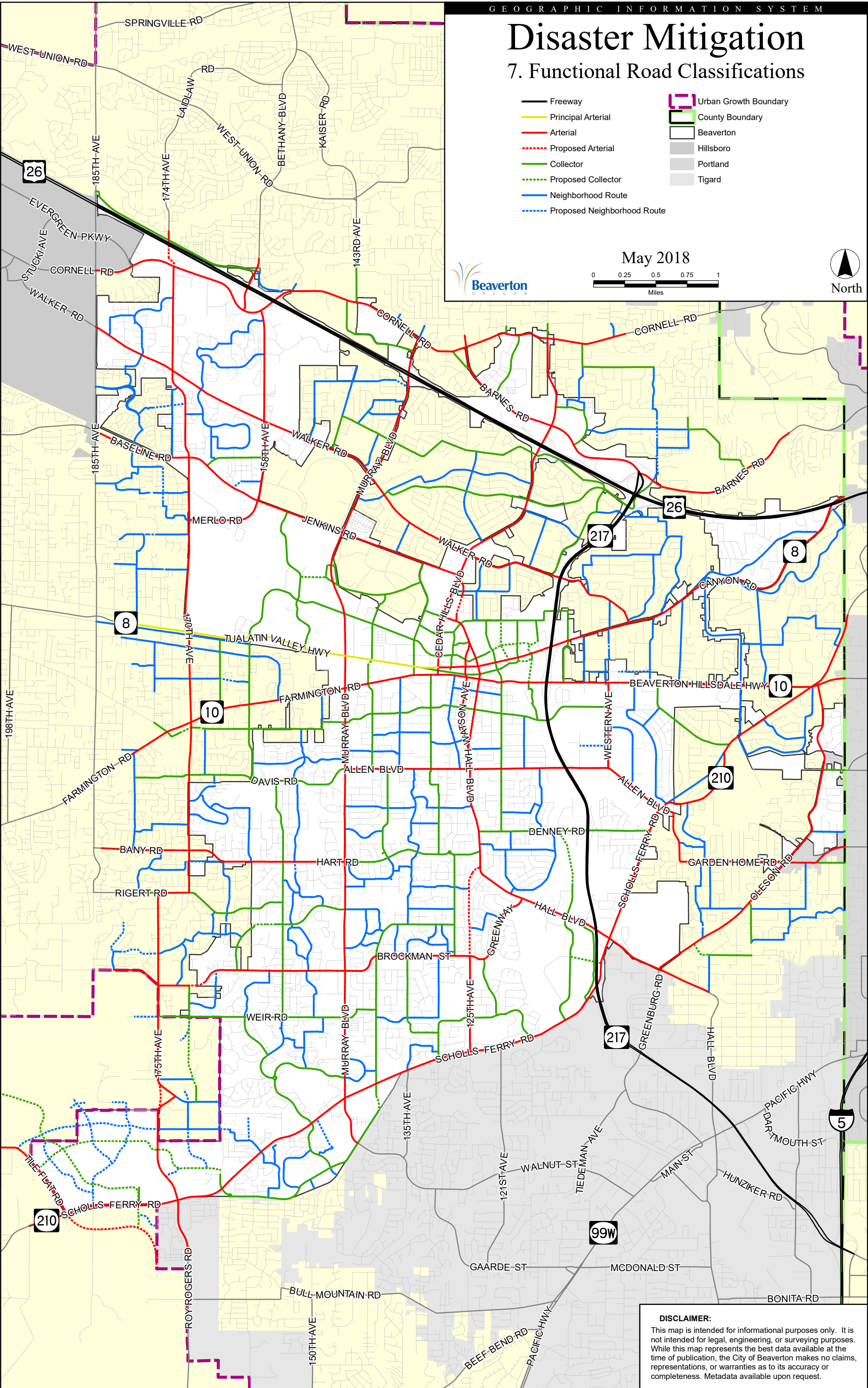
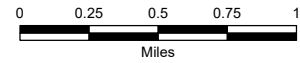


Disaster Mitigation

7. Functional Road Classifications

-  Freeway
-  Principal Arterial
-  Arterial
-  Proposed Arterial
-  Collector
-  Proposed Collector
-  Neighborhood Route
-  Proposed Neighborhood Route
-  Urban Growth Boundary
-  County Boundary
-  Beaverton
-  Hillsboro
-  Portland
-  Tigard

May 2018



DISCLAIMER:
 This map is intended for informational purposes only. It is not intended for legal, engineering, or surveying purposes. While this map represents the best data available at the time of publication, the City of Beaverton makes no claims, representations, or warranties as to its accuracy or completeness. Metadata available upon request.